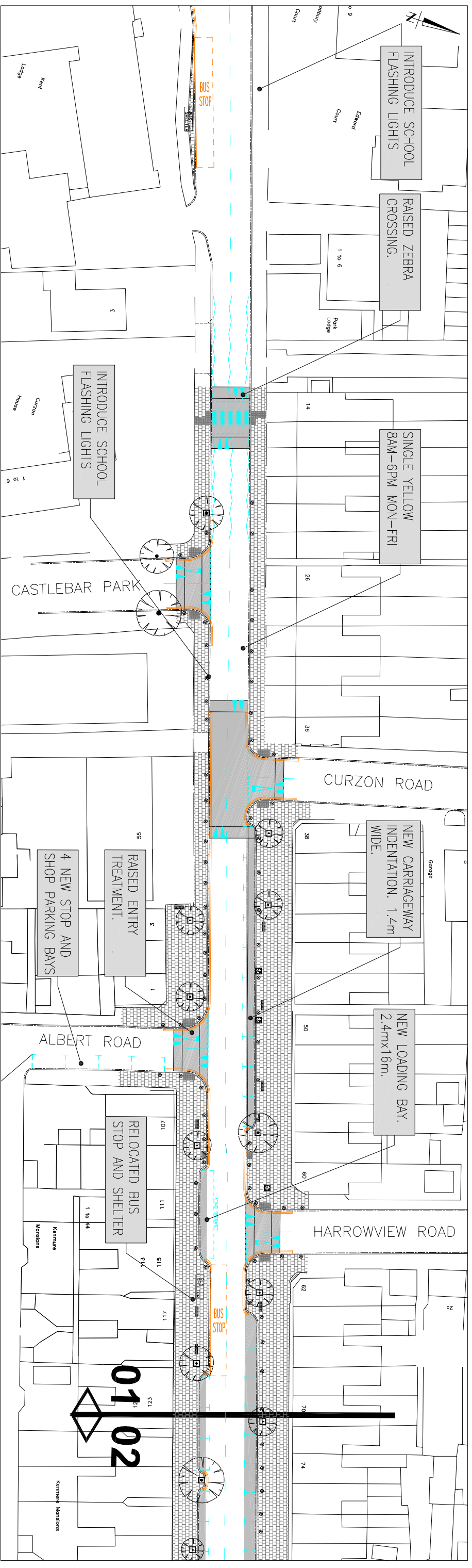


# PITSHANGER LANE - STREETS FOR PEOPLE

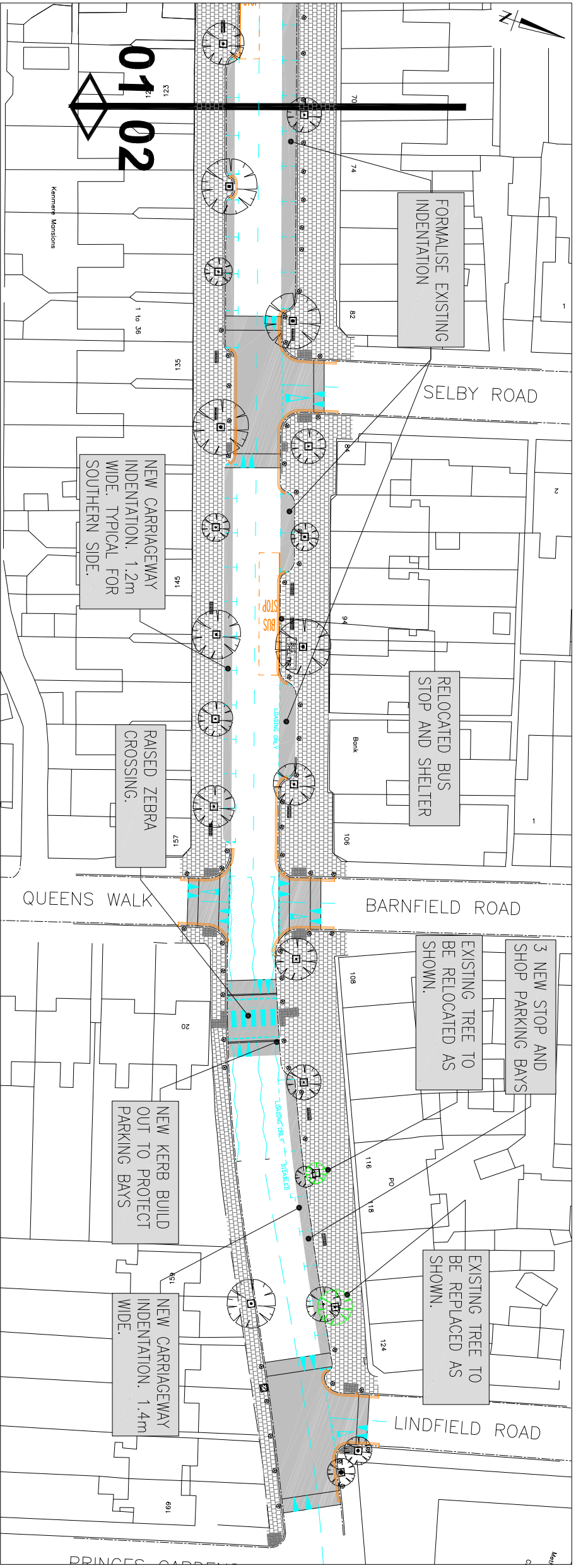
Consultation Drawing



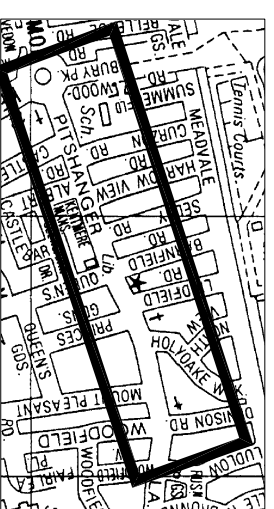
SCALE: NTS

LEGEND

	NEW CARRIAGEWAY
	ROAD MARKINGS
	RAISED ENTRY TREATMENT OR RAISED TABLE
	FOOTWAY REPAVING
	EXISTING TREE
	RELOCATED TREE
	PROPOSED SEAT/BENCH
	NEW TACTILES (RED/GREY)
	YELLOW ROAD MARKING
	PROPOSED BUS SHELTER
	PROPOSED BOLLARD



SCALE: NTS



LOCALITY PLAN nts

SHEET 1